

KCHR



FOUNDATION DAY LECTURES

KERALA COUNCIL FOR HISTORICAL RESEARCH

SRI C ACHUTHA MENON GOVERNMENT COLLEGE THRISSUR



CHIEF GUEST : **K N GANESH** (മധ്യകാല മലയാള കൃതികളും ചരിത്രവും)
: **ABHILASH MALAYIL** (ഭൂനികുതിയുടെ പൊളിറ്റിക്കൽ
എക്കണോമി: മലബാറിലെ രയത്തുവാരി അനുഭവം,
1800-1857)

VENUE: ORICE HALL

18 - MARCH
- 2024

Programme Schedule

Session -1

Welcome : Lt. Dr. Shajimon I J (HOD)

Presidential Address: Dr. PS Manoj kumar (Principal)

Inauguration & Keynote address: Dr.Abhilash Malayil

Felicitations: Sri.PK Vijayan (vice Principal)

: Dr.Sheeja P C (IQAC Coordinator)

Vote of Thanks: Smt Sini P M

Session -2

Welcome: Smt. Animol Jacob

Invited Talk: Dr.K.N Ganesh

Vote of thanks: Harinandhana

Cordinator	HOD	Principal
Smt.Rincy T P	Lt.Dr.Shajimon I J	Dr.P S Manoj Kumar

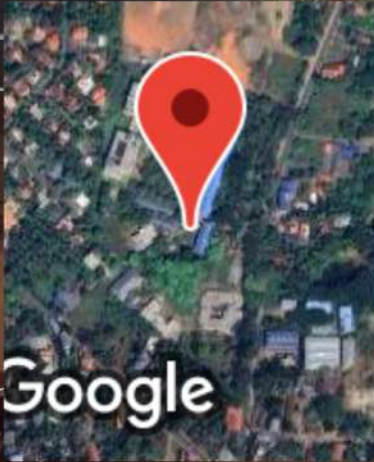


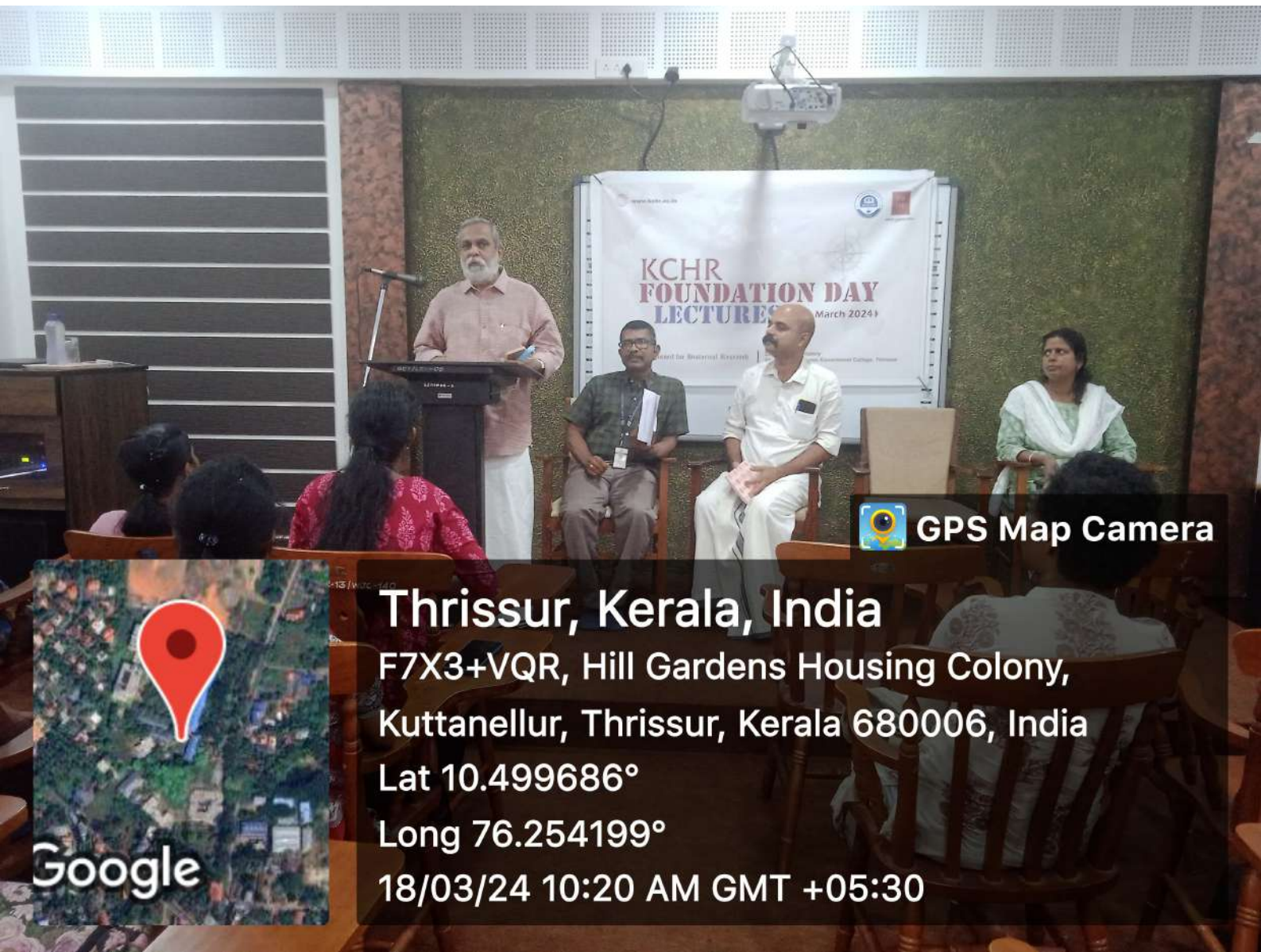
KCHR FOUNDATION DAY LECTURES (18th March 2024)


Kerala Council for Historical Research Department of History Acharya Memon Government College, Thrissur

 **GPS Map Camera**

Thrissur, Kerala, India
F7X3+VQR, Hill Gardens Housing Colony,
Kuttanellur, Thrissur, Kerala 680006, India
Lat 10.499686°
Long 76.254199°
18/03/24 10:18 AM GMT +05:30





 GPS Map Camera

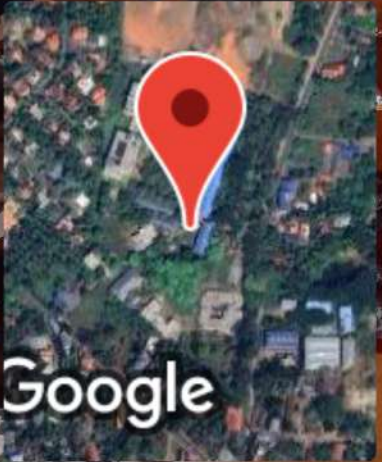
Thrissur, Kerala, India

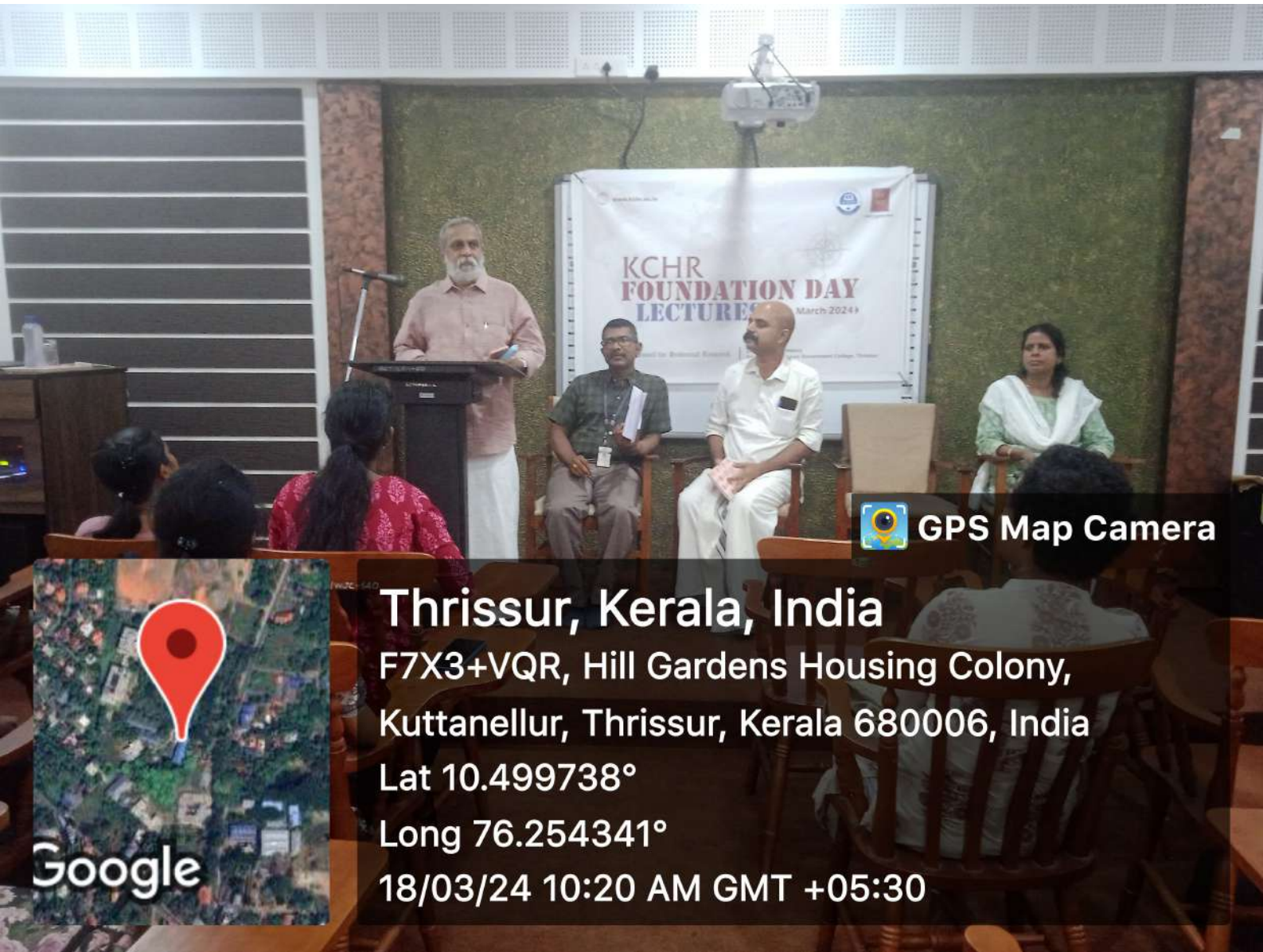
F7X3+VQR, Hill Gardens Housing Colony,
Kuttanellur, Thrissur, Kerala 680006, India


Lat 10.499686°

Long 76.254199°

18/03/24 10:20 AM GMT +05:30





 GPS Map Camera

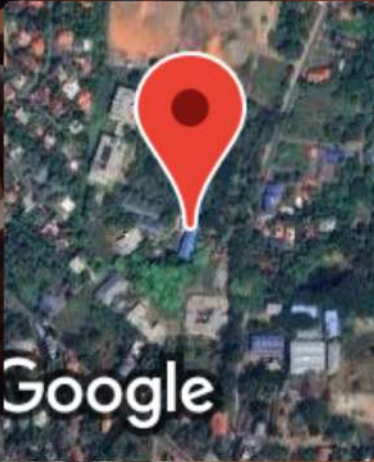
Thrissur, Kerala, India

F7X3+VQR, Hill Gardens Housing Colony,
Kuttanellur, Thrissur, Kerala 680006, India


Lat 10.499738°

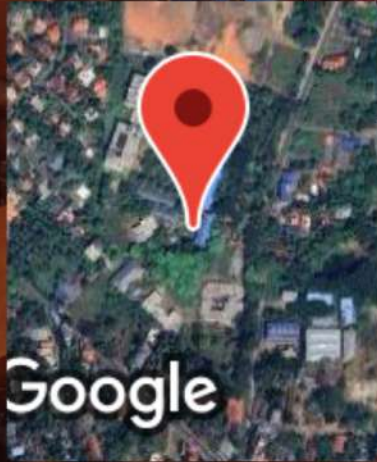
Long 76.254341°

18/03/24 10:20 AM GMT +05:30





 GPS Map Camera



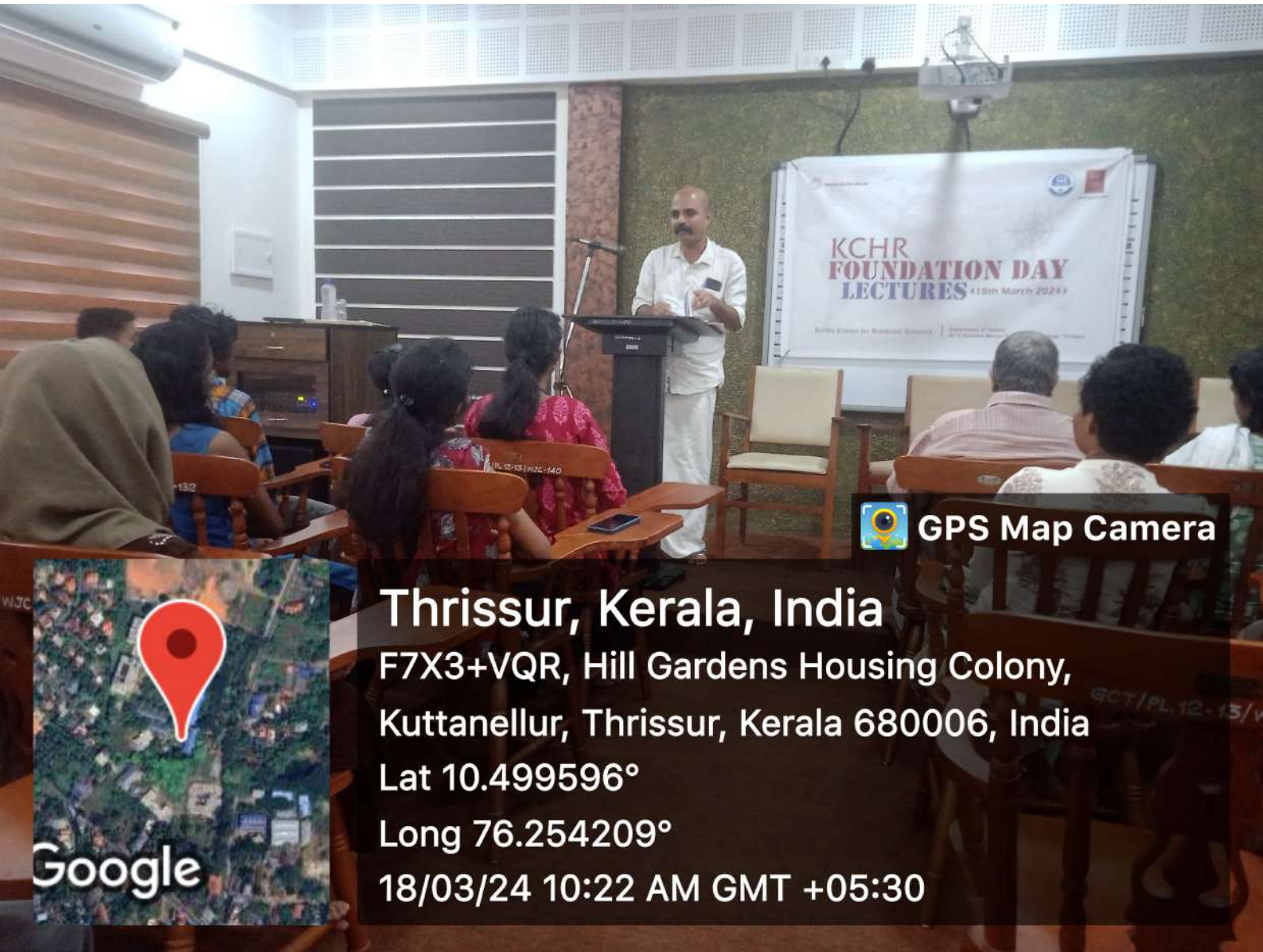
Thrissur, Kerala, India

F7X3+VQR, Hill Gardens Housing Colony,
Kuttanellur, Thrissur, Kerala 680006, India

Lat 10.499596°

Long 76.254209°

18/03/24 10:22 AM GMT +05:30



GPS Map Camera

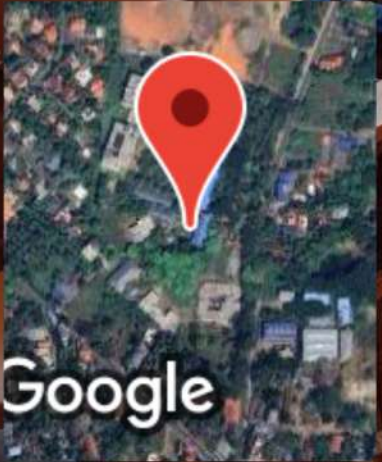
Thrissur, Kerala, India

F7X3+VQR, Hill Gardens Housing Colony,
Kuttanellur, Thrissur, Kerala 680006, India


Lat 10.499596°

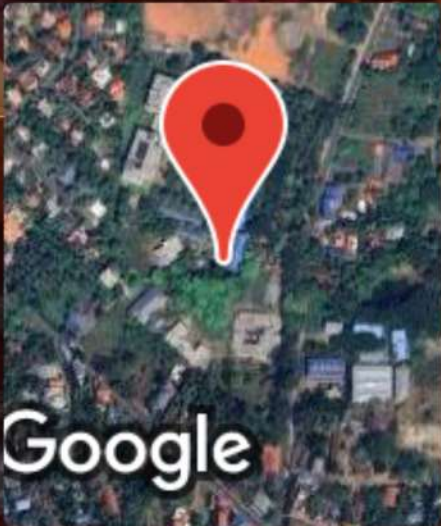
Long 76.254209°

18/03/24 10:22 AM GMT +05:30





 **GPS Map Camera**



Thrissur, Kerala, India

**F7X3+VQR, Hill Gardens Housing Colony,
Kuttanellur, Thrissur, Kerala 680006, India**

Lat 10.4995°

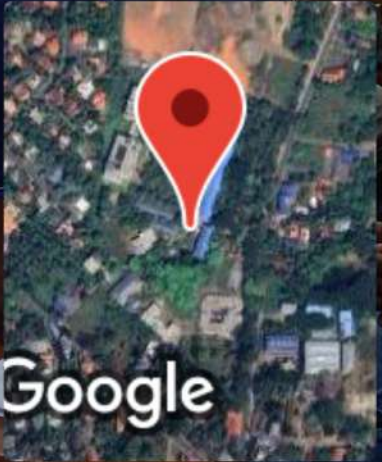
Long 76.254219°

18/03/24 10:23 AM GMT +05:30



 GPS Map Camera

Thrissur, Kerala, India
F7X3+VQR, Hill Gardens Housing Colony,
Kuttanellur, Thrissur, Kerala 680006, India
Lat 10.499739°
Long 76.254192°
18/03/24 10:23 AM GMT +05:30





 GPS Map Camera

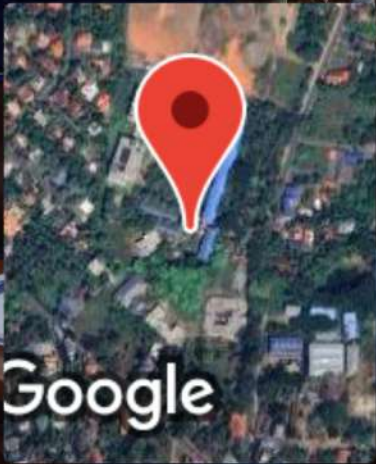
Thrissur, Kerala, India

F7X3+VQR, Hill Gardens Housing Colony,
Kuttanellur, Thrissur, Kerala 680006, India

Lat 10.499742°

Long 76.254157°

18/03/24 10:23 AM GMT +05:30





KCHR FOUNDATION DAY LECTURES

18th March 2024

Kerala Council for Historical Research

Department of History
Sri C Achutha Menon Government College, Thrissur

 **GPS Map Camera**

Thrissur, Kerala, India

F7X3+VQR, Hill Gardens Housing Colony, Kuttanellur, Thrissur, Kerala 680006, India

Lat 10.499748°

Long 76.254304°

18/03/24 11:40 AM GMT +05:30

