

histo-culture

Principal: Dr. P. S. Manoj Kumar  
HoD: Lt. Dr. Shajimon I J

Staff Coordinator: Anamol Jacob  
Student Coordinator: Dilsha K.S

histo\_culture\_  
Histoculture24gct@gmail.com

Sri. C. Achutha Menon Government College  
Thrissur, Kuttanellur

History Department Presents  
Intercollegiate  
Cultural Fest  
2024



histo-culture

Feb. 26, 2024

Sri. C. Achutha Menon  
Government College  
Thrissur, Kuttanellur

Intercollegiate  
competition

SPEECH

1<sup>st</sup> Prize - 2000/-  
2<sup>nd</sup> Prize - 1000/-

ESSAY WRITING

1<sup>st</sup> Prize - 2000/-  
2<sup>nd</sup> Prize - 1000/-

POEM RECITATION

1<sup>st</sup> Prize - 2000/-  
2<sup>nd</sup> Prize - 1000/-

MEGA QUIZ

1<sup>st</sup> Prize - 3000/-  
2<sup>nd</sup> Prize - 1500/-

PENCIL DRAWING

1<sup>st</sup> Prize - 1500/-  
2<sup>nd</sup> Prize - 800/-

PHOTOGRAPHY

1<sup>st</sup> Prize - 2000/-  
2<sup>nd</sup> Prize - 1000/-

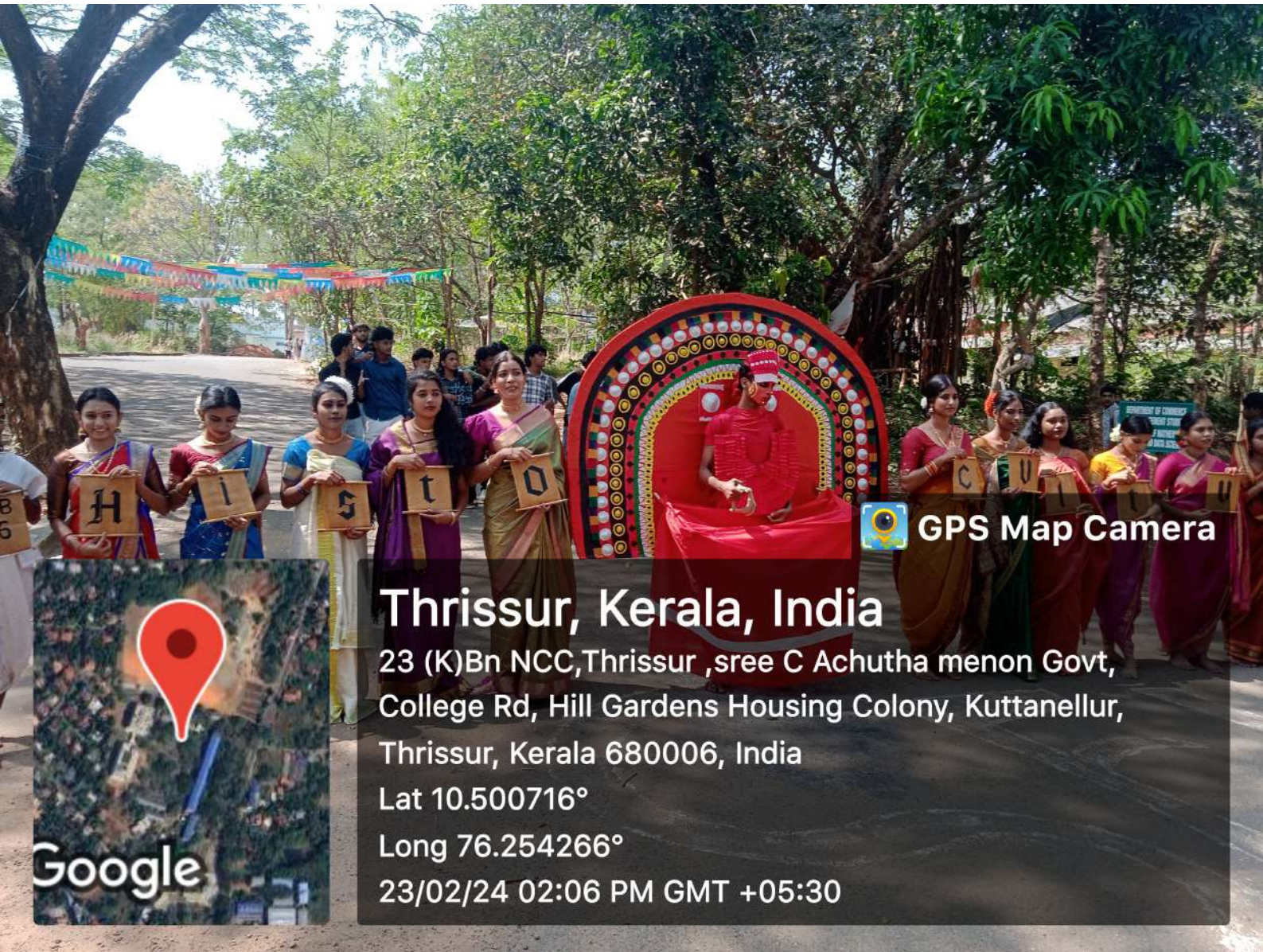
NADANPATTU


1<sup>st</sup> Prize - 8000/-  
2<sup>nd</sup> Prize - 5000/-

FASHION SHOW

Indian traditional culture

1<sup>st</sup> prize - 4000/-  
2<sup>nd</sup> prize - 2000/-



 **GPS Map Camera**

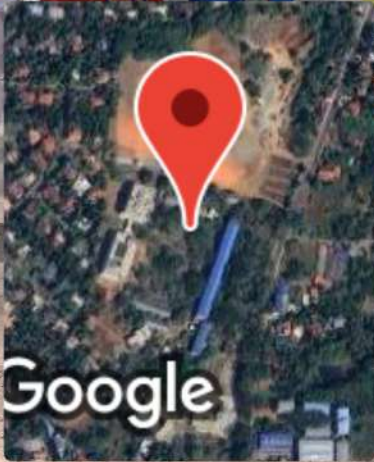
# Thrissur, Kerala, India

23 (K)Bn NCC,Thrissur ,sree C Achutha menon Govt,  
College Rd, Hill Gardens Housing Colony, Kuttanellur,  
Thrissur, Kerala 680006, India

Lat 10.500716°

Long 76.254266°

23/02/24 02:06 PM GMT +05:30



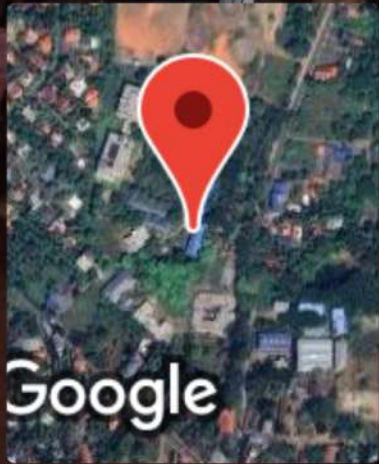
Google







 GPS Map Camera



**Thrissur, Kerala, India**

F7X3+VQR, Hill Gardens Housing Colony,  
Kuttanellur, Thrissur, Kerala 680006, India

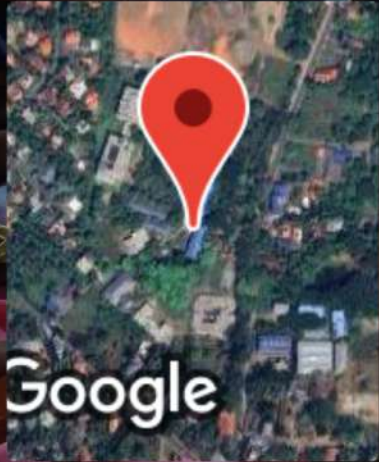
Lat 10.499699°

Long 76.254292°

26/02/24 01:49 PM GMT +05:30



 GPS Map Camera



**Thrissur, Kerala, India**

F7X3+VQR, Hill Gardens Housing Colony,

Kuttanellur, Thrissur, Kerala 680006, India

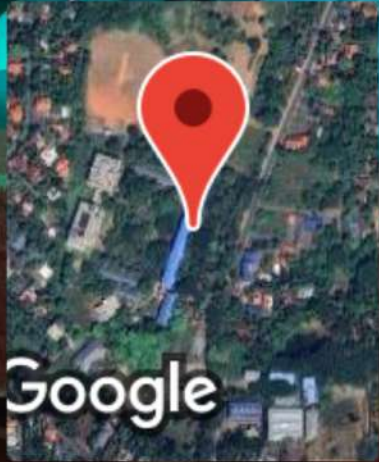
Lat 10.499728°

Long 76.254298°

26/02/24 01:50 PM GMT +05:30



GPS Map Camera



## Thrissur, Kerala, India

23 (K)Bn NCC,Thrissur ,sree C Achutha menon Govt,  
College Rd, Hill Gardens Housing Colony, Kuttanellur,  
Thrissur, Kerala 680006, India

Lat 10.500415°

Long 76.254592°

26/02/24 03:04 PM GMT +05:30



 **GPS Map Camera**

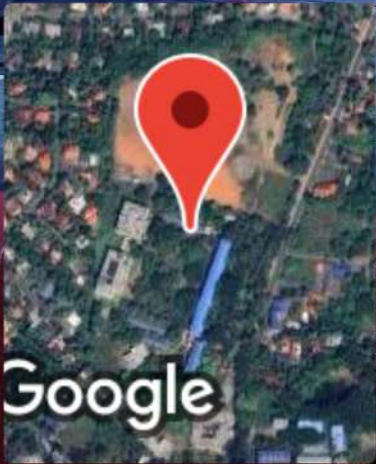
## Thrissur, Kerala, India

23 (K)Bn NCC,Thrissur ,sree C Achutha menon Govt,  
College Rd, Hill Gardens Housing Colony, Kuttanellur,  
Thrissur, Kerala 680006, India

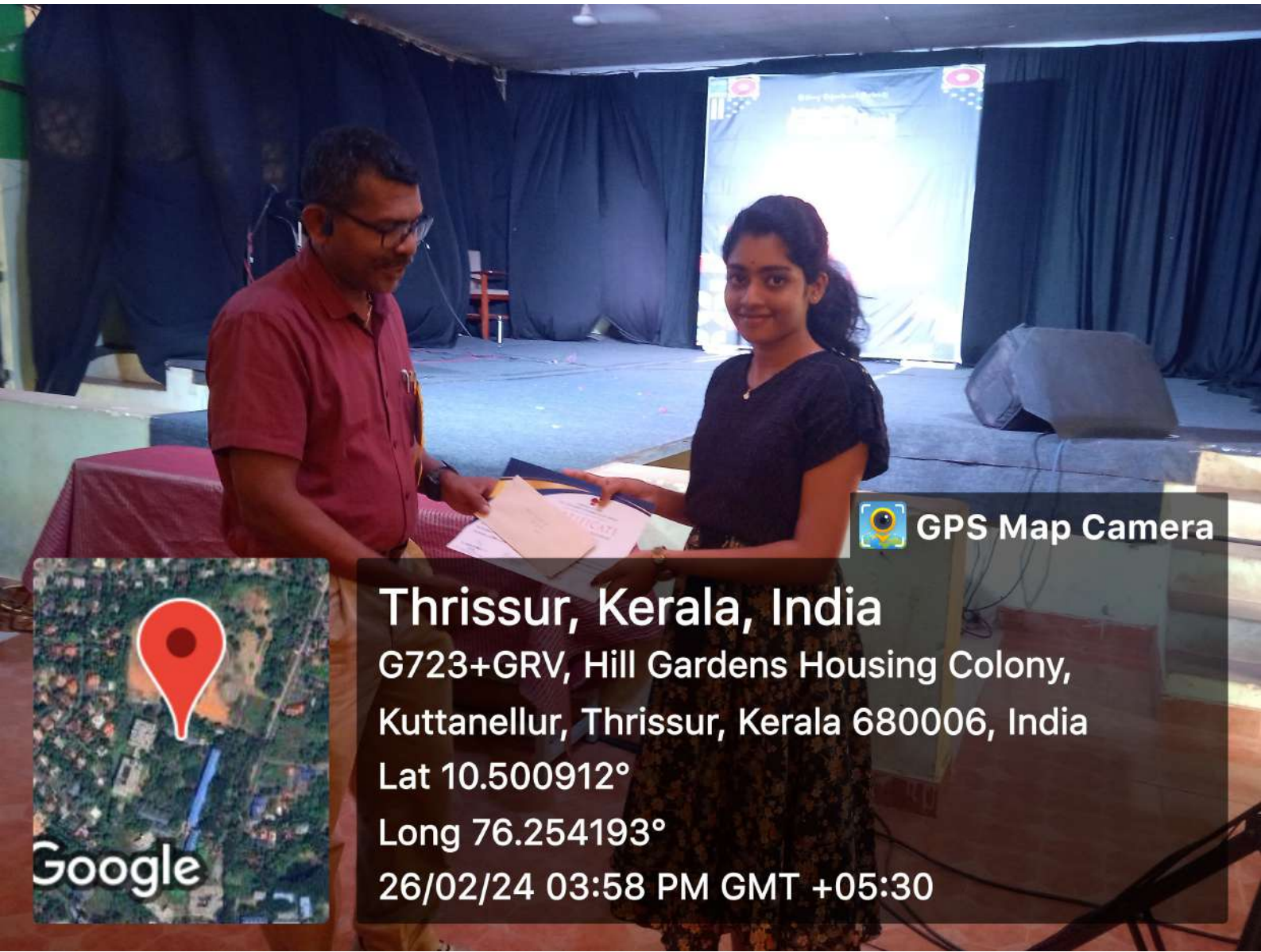
Lat 10.500873°

Long 76.254275°

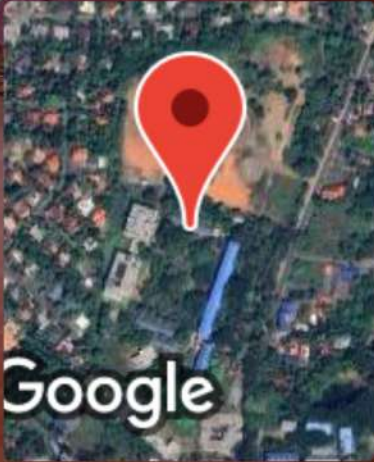
26/02/24 03:56 PM GMT +05:30







GPS Map Camera



**Thrissur, Kerala, India**

G723+GRV, Hill Gardens Housing Colony,  
Kuttanellur, Thrissur, Kerala 680006, India

Lat 10.500912°

Long 76.254193°

26/02/24 03:58 PM GMT +05:30



 GPS Map Camera

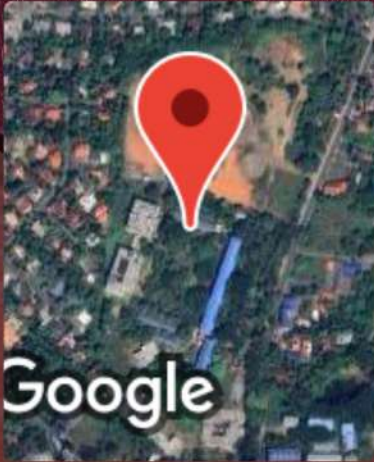
## Thrissur, Kerala, India

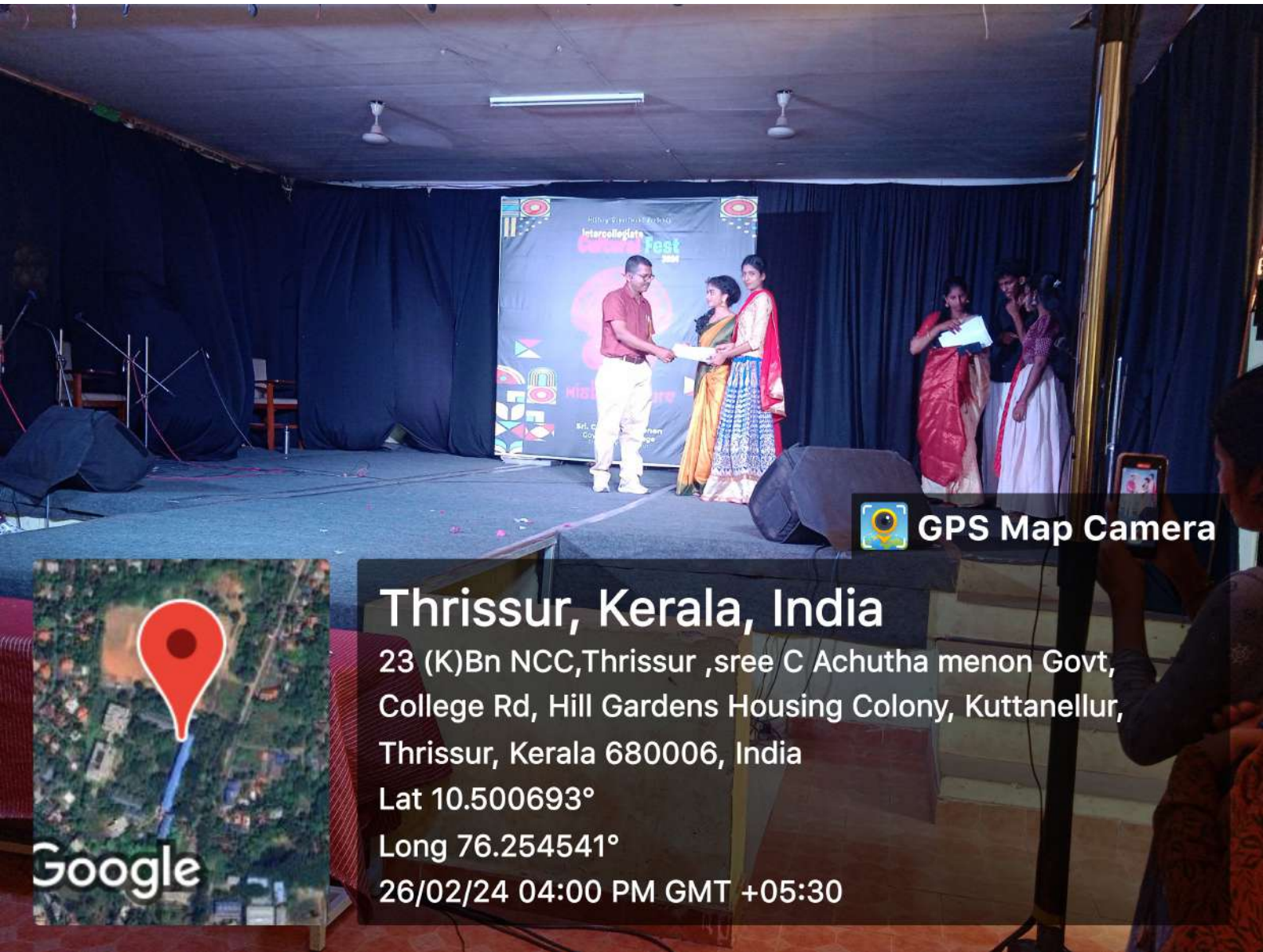
23 (K)Bn NCC,Thrissur ,sree C Achutha menon Govt,  
College Rd, Hill Gardens Housing Colony, Kuttanellur,  
Thrissur, Kerala 680006, India

Lat 10.500874°

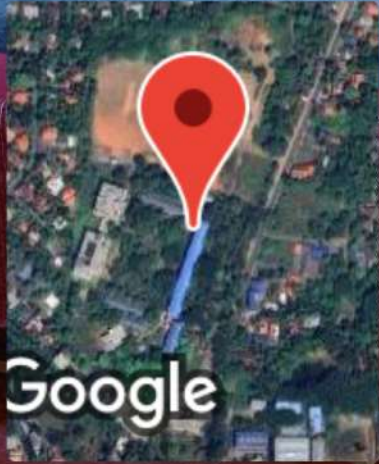
Long 76.254182°

26/02/24 03:59 PM GMT +05:30





GPS Map Camera



## Thrissur, Kerala, India

23 (K)Bn NCC,Thrissur ,sree C Achutha menon Govt,  
College Rd, Hill Gardens Housing Colony, Kuttanellur,  
Thrissur, Kerala 680006, India

Lat 10.500693°

Long 76.254541°

26/02/24 04:00 PM GMT +05:30



 **GPS Map Camera**

**Thrissur, Kerala, India**

F7X3+VQR, Hill Gardens Housing Colony, Kuttanellur, Thrissur, Kerala 680006, India


Lat 10.541067°

Long 76.24212°

26/02/24 10:47 AM GMT +05:30



**Google**



 **GPS Map Camera**

**Thrissur, Kerala, India**

F7X3+VQR, Hill Gardens Housing Colony, Kuttanellur, Thrissur, Kerala 680006, India

Lat 10.499748°

Long 76.254304°

26/02/24 10:46 AM GMT +05:30



**Google**





 **GPS Map Camera**

**Thrissur, Kerala, India**

F7X3+VQR, Hill Gardens Housing Colony, Kuttanellur, Thrissur, Kerala 680006, India

Lat 10.499748°

Long 76.254304°

26/02/24 11:02 AM GMT +05:30

