



Sri.c.Achutha menon Government
college,Thrissur

ASSOCIATION
INAUGURATION

DEPARTMENT OF
HISTORY

MEENU JACOB

ASSISTANT PROFESSOR, DEPARTMENT OF HISTORY,
SACRED HEART COLLEGE, CHALAKUDY

WHEN WATER ROSE:
REMEMBERING 1924

10.00 am
20 NOVEMBER
2024
ORICE HALL

Raha college union 2024-25

PROGRAM SCHEDULE

**Welcome speech: Dr.Sreeparvathi D
(HOD)**

**Presidential Address: Dr.Manoj kumar ps
(Principal)**

**Inaugural address : Meenu Jacob
(Assistant professor,
Department of History
Sacred Heart College,
Chalakydy)**

**Felicitation : sri. Vijayan pk
(Vice principal)**

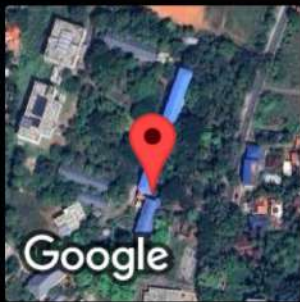
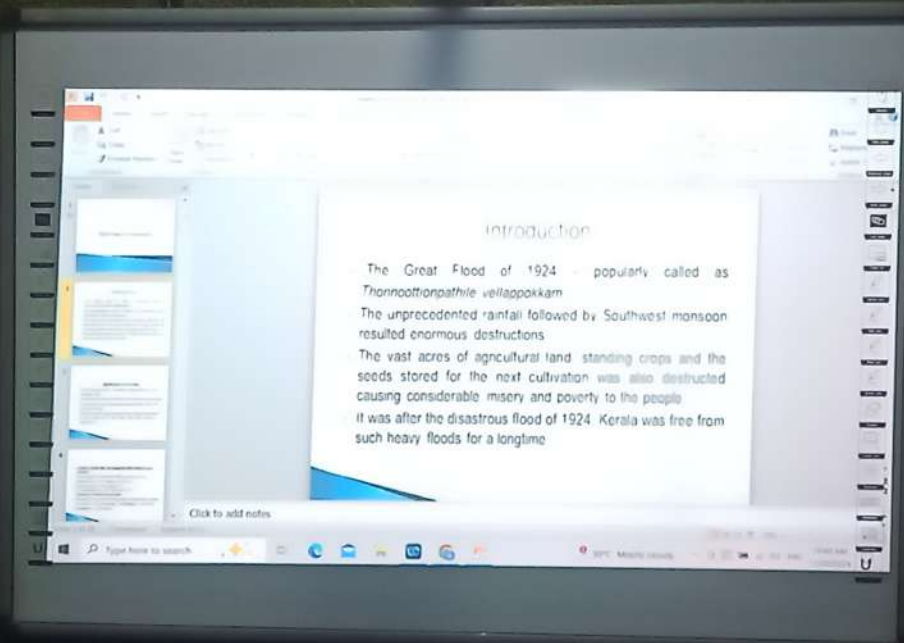
**: Dr. Sheeja pc
(IQCA coordinator)**

**:smt. Lakshmi G menon
(College union staff
Advisor)**

**:Sri.Adithyan Reghu
(College Union General
Secretary)**

**Vote of Thanks : Archana sasikumar
(Association secretary)**

RAHA COLLEGE UNION 2024-25



Thrissur, Kerala, India

23 (K)Bn NCC, Thrissur, sree C Achutha menon Govt, College Rd, Hill Gardens

Housing Colony, Kuttanellur, Thrissur, Kerala 680006, India

Lat 10.500146°

Long 76.254389°

20/11/24 10:40 AM GMT +05:30



 GPS Map Camera

Thrissur, Kerala, India

F7X3+M93, Hill Gardens Housing Colony, Kuttanellur, Thrissur, Kerala
680006, India

Lat 10.499665°

Long 76.254168°

20/11/24 10:30 AM GMT +05:30





 GPS Map Camera

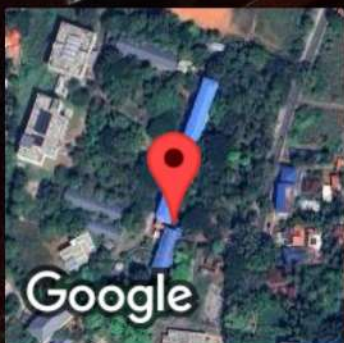
Thrissur, Kerala, India

23 (K)Bn NCC, Thrissur, sree C Achutha menon Govt, College Rd, Hill Gardens Housing Colony, Kuttanellur, Thrissur, Kerala 680006, India

Lat 10.500136°

Long 76.254393°

20/11/24 10:28 AM GMT +05:30





 GPS Map Camera

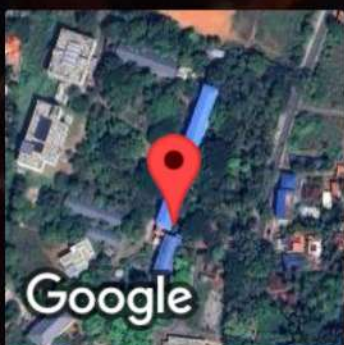
Thrissur, Kerala, India

23 (K)Bn NCC,Thrissur ,sree C Achutha menon Govt, College Rd, Hill Gardens Housing Colony, Kuttanellur, Thrissur, Kerala 680006, India

Lat 10.500161°

Long 76.254398°

20/11/24 10:27 AM GMT +05:30





 GPS Map Camera

Thrissur, Kerala, India

Aiswarya Building, Mannuthy Oorakom Rd, Hill Gardens Housing Colony, Kuttanellur, Thrissur, Kerala 680006, India

Lat 10.499991°

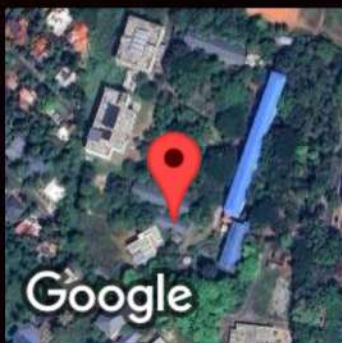
Long 76.25436°

20/11/24 10:24 AM GMT +05:30





 GPS Map Camera



Thrissur, Kerala, India


23 (K)Bn NCC,Thrissur ,sree C Achutha menon Govt, College Rd, Hill Gardens Housing Colony, Kuttanellur, Thrissur, Kerala 680006, India

Lat 10.500088°

Long 76.253924°

20/11/24 10:20 AM GMT +05:30



 GPS Map Camera



Thrissur, Kerala, India

23 (K)Bn NCC,Thrissur ,sree C Achutha menon Govt, College Rd, Hill Gardens

Housing Colony, Kuttanellur, Thrissur, Kerala 680006, India

Lat 10.500088°

Long 76.253924°

20/11/24 10:18 AM GMT +05:30



 GPS Map Camera

Thrissur, Kerala, India

23 (K)Bn NCC,Thrissur ,sree C Achutha menon Govt, College Rd, Hill Gardens Housing Colony, Kuttanellur, Thrissur, Kerala 680006, India

Lat 10.500088°

Long 76.253924°

20/11/24 10:18 AM GMT +05:30





 GPS Map Camera



Thrissur, Kerala, India

F7X3+M93, Hill Gardens Housing Colony, Kuttanellur, Thrissur, Kerala
680006, India

Lat 10.499932°

Long 76.254076°

20/11/24 10:17 AM GMT +05:30



 GPS Map Camera



Thrissur, Kerala, India

F7X3+M93, Hill Gardens Housing Colony, Kuttanellur, Thrissur, Kerala 680006, India

Lat 10.499932°

Long 76.254076°

20/11/24 10:14 AM GMT +05:30



 GPS Map Camera

Thrissur, Kerala, India

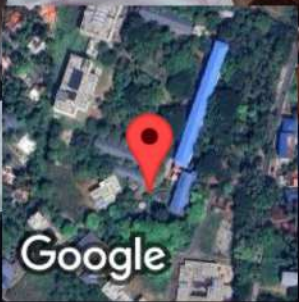
F7X3+M93, Hill Gardens Housing Colony, Kuttanellur, Thrissur, Kerala 680006, India

Lat 10.499932°

Long 76.254076°

20/11/24 10:14 AM GMT +05:30





Thrissur, Kerala, India

F7X3+M93, Hill Gardens Housing Colony, Kuttanellur, Thrissur, Kerala 680006, India

Lat 10.499932°

Long 76.254076°

20/11/24 10:14 AM GMT +05:30

 **GPS Map Camera**



 GPS Map Camera

Thrissur, Kerala, India

F7X3+M93, Hill Gardens Housing Colony, Kuttanellur, Thrissur, Kerala 680006, India

Lat 10.499932°

Long 76.254076°

20/11/24 10:13 AM GMT +05:30

